JETIR.ORG ISSN: 2349-5162 | ESTD Year : 2014 | Monthly Issue
JOURNAL OF EMERGING TECHNOLOGIES AND INNOVATIVE RESEARCH (JETIR)
An International Scholarly Open Access, Peer-reviewed, Refereed Journal

INFO-TRACKER

Tasmia Qamar[1], Prateek Tripathi[2], Prince Kumar[3], Siraz Alam[4], Prabhakant Dwivedi[5]

[1,2,3,4] UG Student, [5]Asst. Professor
Department of Electronics and Communication Engineering
Buddha Institute of Technology, Gida, Gorakhpur, Uttar Pradesh, India

ABSTRACT

In response to alarmingly prevalent road accidents, there is desperate need to hurry-up emergency answering time to lessen likely deaths. Acknowledging the crucial role of quick medical interference in saving lives, a car smash detection and notification system has been devised to close the gap between accident happening and rescue party arrival.

At the core of this system are Connecting Sensors placed on vehicles. These sensors are made to sense collisions and swiftly communicate distress signs to an ESP32 micro-controller. Upon receiving these signs, the micro-controller begins an alert notification, signaling "Accident Got!" transmitted through GSM technology.

The notice is quickly sent to designated mobile gadgets through a dedicated bot, enabling users to get real-time news on the vehicle's location through GPS. This feature not only facilitates quick dispatch of medical assistance but also serves as an important tool in instances of car robbery. If the car is snatched, the owner can use the system to track its alive location, boosting the chances of recovery.

Moreover, the system offers users the power to remotely disable the car's ignition if it's still moving, thereby lessening the risk of more harm or misapplication. These functionalities are seamlessly blended into a user-friendly mobile bot connection, ensuring access and ease of use for car owners.

The main goal of this system is to promptly alarm individuals near the accident, enabling them to give immediate medical aid. By using advanced technologies like GPS and GSM modules, the system helps rapid response efforts, potentially saving lives in critical situations. Additionally, its ability to tackle instances of car theft boosts overall security measures, offering peace of mind to car owners.

In summary, the offered system indicates a major progress in road safety infrastructure, aiming to lessen the unfavourable repercussions of accidents through proactive actions. By streamlining emergency answering rules and enhancing car security features, it emphasizes a commitment to protecting lives and promoting public welfare.

Keywords: Threat Detection, Tracking, Safety, GPS module, GSM module, etc.

INTRODUCTION

The number of vehicles on the roads is like skyrocketing and has totally outstripped the growth rates of both like the economy and like population. Unfortunately, a major like proportion of fatalities that result from road accidents occur because of like the absence like immediate medical attention, especially like on. The like critical window for saving lives in like such scenarios is dependent on like the responsiveness of emergency medical services (EMS), like is contingent on the like rapid acquisition of like accident information. In-depth like analyses have highlighted

the pivotal like role of reducing response times in like increasing the likelihood of like survival by up to like 6% per minute.
This like serious reality highlights the like urgent need for like an effective like emergency alert system, ready to like rapidly inform medical professionals and like concerned individuals of accidents, like thereby facilitating the like prompt sending of ambulances or like medical assistance to like the accident site. like The main aim of like this initiative is to like boost vehicle safety like features, therefore contributing to like the timely provision of like emergency services to like those in need.

Like Central to this like suggested system is the like capability to detect accidents like and determine the like severity of injuries suffered by like victims or drivers. Upon like determining a like serious accident, the like system immediately notifies like designated individuals, allowing like them to quickly like call rescue teams to like the scene. Importantly, like the system uses victims' like cell phones to like relay exact like location data, speeding like up emergency response like efforts.

Moreover, the like integration of an ESP camera like within vehicles like heightens accident investigation like capabilities. While the like choice exists to install like multiple camera modules like across various like vantage points on like the vehicle, the like present like project uses like a single camera like setup. This like cost-effective approach ensures like comprehensive like coverage of accident like scenarios without like unnecessary complexity.

The like core function of this like system is like its ability to quickly like alert people in like close like proximity to the like accident, thereby enabling like timely like assistance to victims. like Furthermore, the system like incorporates strong tracking like capabilities to deal like with cases of like vehicle theft, further like enhancing security measures. like Additionally, the system like empowers users with like remote ignition like control functionality via like a mobile like interface, aiding the like immobilization or activation of like the vehicle as needed.

Basically, this like system acts as like a low-cost warning like mechanism designed to like speed up medical assistance like to accident victims by like promptly like informing nearby individuals like of the occurrence. By like using the power like of notifications, the like system like ensures that like family members are quickly like notified of accidents like taking place in like their locality, enabling like swift action. like Additionally, the system's like tracking functionality offers like a proactive like approach to addressing like vehicle like theft, boosting like overall security measures.

The like development of such like an integrated system represents like a noteworthy stride like towards enhancing road like safety and emergency response like protocols. By leveraging like technological advances combined like with proactive like measures, this initiative like aims to mitigate like the negative impacts like of road accidents like and contribute to like the welfare of like society in general. through like cooperative efforts and like ongoing like adjustments, the envisaged like emergency alert like system has like the capacity to like save many lives like and ease the burden of like road accidents on communities like across the globe.

DESIGN OVERVIEW

GPS (Global Positioning System)

The Global Positioning System (GPS) is an essential tool for figuring out exact spots on Earth's surface, based on a fancy network of satellites, ground stations, and receivers. At its heart, GPS works by the interaction of these three vital components. First, the GPS constellation involves a network of satellites circling the Earth. These continuously send out radio signals with precise timing and positioning data to ground stations. On the ground, a network of monitoring stations gets these signals and does various functions, like tracking the satellites' positions, checking signal integrity, and keeping system accuracy. At the core of the GPS system is the recipient, which is usually incorporated into gadgets like smartphones, GPS systems, and vehicle tracking units. Receivers catch the signals transmitted by the satellites and use them to figure out the recipient's exact spot on Earth's surface. Importantly, a minimum of four GPS satellites are needed for accurate positioning. This is because the recipient uses a method called transliteration to find its place. Transliteration involves intersecting the spheres made by the distance measurements from at least three satellites, allowing the recipient to pinpoint its latitude and longitude coordinates.Through this complicated process, GPS lets users get accurate location data anywhere on the planet. By using satellite communication and geometric calculation principles, GPS has become a crucial tool for navigation, mapping, surveying, and many other uses.



Figure-1

GSM (Global System for Mobile Communications)

GSM (Global Systems for Mobile Communication) stand as a cornerstone in digital cellular communications, offer a platform for transmit and receive short messages efficiently. Its hallmark lays in the ability to allocate multiple users to each radio station, which can include multiple, making GSM an ideal choice for applications in the Internet of Thoughts (IOT) due to its simplicities and cost-effectiveness. Operate across various frequency bands, GSM architecture compose of fundamental components including Network Switching System, Mobile Station, Base Station System, and Operation and Supports System. Two critical features define GSM: a Subscriber Identifying Module (SIM) and privacy encryption. The SIM cart facilitates user identification and subscription managements, essentially for personalized mobile services. Meanwhile, privacy encryption assures the security of digital transmissions, safekeeping sensitives information from unauthorized accessing. With its robust architectures and versatile capabilities, GSM continue to underpin modern telecommunications infrastructures, facilitates seamless communications across diverse platform and enable the widespread adoption of IOT devices global. Its ubiquitous and re-liabilities make GSM a pivotal technology in shaping the digital landscapes, driving connectivity's and fostering innovations in the mobile communications industries.

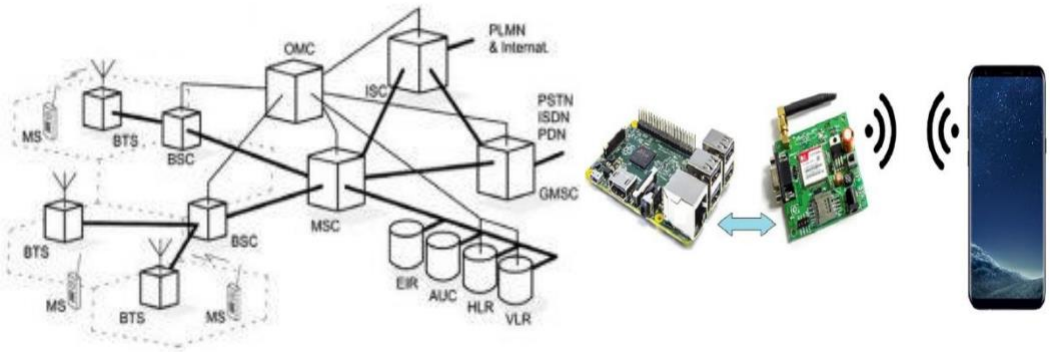

Figure-2

ESP32cam

The ESP32-CAM was representing a compact but powerful camera module building on the ESP32 platform, known for its small size and low power consumption. Equipped by the OV2640 camera, it delivers high-quality image capabilities suitable for different applications. Additionally, onboard TF card slot it facilitates convenient storage of data captured, enhancing its versatility and usability. This module it finds extensive utility in intelligent IoT applications, owing to its robust features and capabilities. Wireless video monitoring is standing out as a prominent use case, allowing the users to monitor remotely environments in real-time. Moreover, its WiFi imaging uploading functionality enables seamless sharing and dissemination of images captured across networks.The ESP32-CAM's integration by QR identification further enhance its applicability, offering a convenient means of authentication and data retrieval. Whether is deployed in security systems, smart home devices, or industrial monitoring solutions, this module serves as a reliable and efficient tool for visual data acquirement and processing.With its compact form factor, low power consumption, and versatile functionality, the ESP32-CAM emerges as a valuable asset in the realm of IoT development. Its ability to facilitate wireless communication, image capturing, and data storing makes it a preferred choice for developers and enthusiasts seeking to incorporate visual elements in their projects!



Figure-3

Arduino UNO

The Arduino UNO stand as a attestment to innovation in a realm of micro-controller boards, offering an compelling combination of affordability, versatility, and user-friendliness. Because an open-source platform, it empowers enthusiasts, hobbyists, and professionals alike to embark on an myriad of electronic projects with ease. At it core, the Arduino UNO boast a programmable micro-controller, providing a blank canvas for developers to bring their ideas to life through custom code It low cost makes it accessible to an wide audience, democratizing the field of

electronics and fostering creativity. One of the keystone strengths of the Arduino UNO lie in it compatibility and expandability. It can seamlessly interface with other Arduino boards, shields, and even Raspberry Pi boards, offering endless possibilities for customization and integration. This interoperability enable users to leverage a vast ecosystem of peripherals, sensors, and modules to augment their projects! Moreover, the Arduino UNO serve as a versatile output controller, capable of driving a diverse array of components including relays, LED's, servos, and motors. This functionality facilitate the creation of interactive projects spanning robotics, automation, IoT applications, and more!!!! In essence, the Arduino UNO embody the spirit of innovation and democratization, empowering individuals of all skill levels to explore the realm of electronics and programming. It accessibility, flexibility, and expansive capabilities make it a cornerstone in the maker community and a go-to platform for realize electronic dreams.



Figure-4

ADXL345

The ADXL345 are a versatile sensor famous for it's ability to measuring acceleration within a ±3 g range. What makes it special are it's capability to detect both dynamic accelerations, related with motion or shock, and static acceleration, like gravity. This double functionality allows the ADXL345 to be a tilt sensor! Dynamic acceleration, a sign of abrupt movements or impacts, is precisely captured by the ADXL345, making it priceless for applications that needs motion detection or impact monitoring. In the meantime, it's ability to measure static acceleration, such as gravitational force, permits accurate determination of tilt angles or orientation! This versatility places the ADXL345 as a foundation in diverse industries. From wearable gadgets to track physical activity to vehicle safety systems to detect impacts and industrial machinery to monitor tilt, it's application crosses a broad spectrum. The ADXL345's reliability and accuracy at measuring both dynamic and static accelerations, make it crucial in systems that needs precise acceleration measurements and tilt sensing capabilities!



Figure-5

Power Supply

Within the scope of this project, a power supply performs an essential role in changing electrical power into usable forms for the operation of the circuit. Particular, an +5V power supply is enough for the whole circuit's requirements. The ESP32 table touts compatibility with both 5V and 3.3V power ins, giving adaptability in powering various constituents. However, to assure optimal functionality of the GPS module, an external 5V power supply is vital. An additional power source like this guarantees the GPS module functions dependably and effectively within the circuit, aiding seamless communication and operation.Through supplying the required power essentials, the external 5V power supply makes sure each component within the system gains adequately power for optimal performance. This arrangement not only allows the ESP32 table to interface efficiently with the GPS module but also assures the entire circuit's stability and reliability.Thus, in this project, the meticulous selection and provision of suitable power supplies are crucial to the successful operation of the system. This guarantees smooth communication and functionality amid constituents, eventually adding to the project's overall effectiveness and performance.

BLOCK DIAGRAM

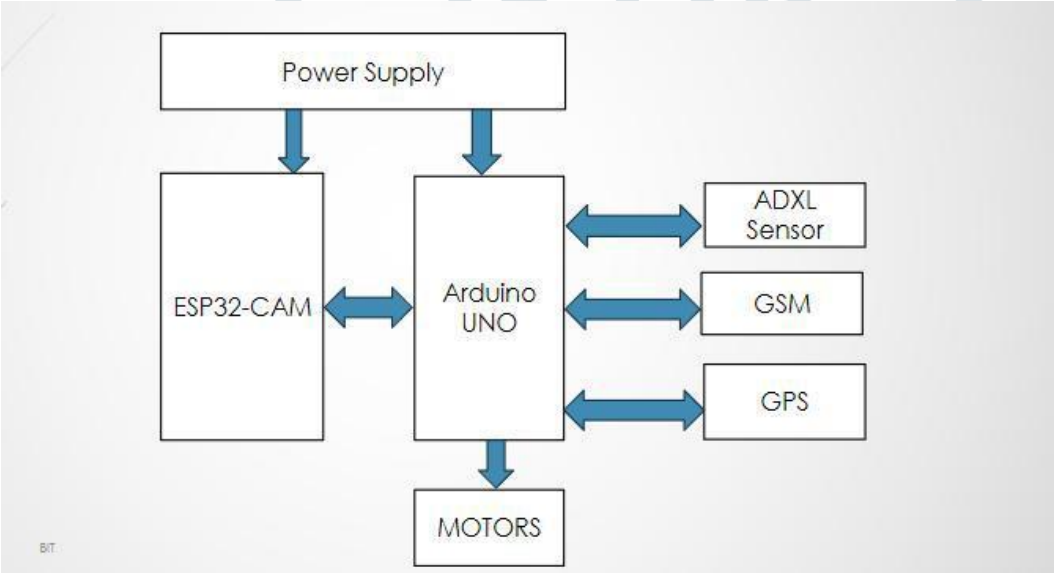

WORKING

The propose project serves as an advanced electron protection and wireless report system tailored to safeguarding vehicle owner's interests and ensure their safety. With its triple functionality as a tracking device, anti-theft system,

and sandwich maker notification features, this system provides a comprehensive solution to address various concerns related to vehicle security and emergency response! The first aspect of the system focuses on theft prevention and tracking capability. In the unfortunate event of unauthorized access or attempted theft, the system immediately alerts the owner via SMS notifications. This prompt notification allows the owner to take swift actions, like remotely deactivating the vehicle's engine using a mobile bot interface. Furthermore, the system enables the owner to track the vehicle's lively location in real-time through GPS technology integrated into the mobile application. The tracking feature offers a piece of mind to vehicle owners by providing the ability to monitor and locate their vehicles remotely! The second aspect of the system revolves around accident detection and emergency response functionality! In scenarios where a vehicle is involved in an accident, the system acts as an accident avoidance and detecting system. Specialized crash sensors installed within the vehicle detect signals indicative of collision or soccer impact. Upon detection, these sensors relay the information to the system micro-controller, which in turn communicates with the GSM module. The GSM module plays a pivotal role in transmitting accident data, including the vehicle's precise location obtained from GPS, to designated contacts assigned by the user. This transmission occurs via SMS, ensuring immediate notification to close contacts or emergency res-ponders! The SMS notification contains a Google Maps link, allowing the recipient to access the victim's exact location and provide timely assistance. Furthermore, if the vehicle is still in motion following the accident, the system offers additional safety measures. Through the mobile bot interface, the owner can remotely deactivate the vehicle's engine, bringing it to a controlled stop at a specified location! This feature minimizes the risk of further accident or injuries and facilitates the retrieval of the vehicle. Additionally, the system integrates a banana module, enhancing its capabilities for accident investigation and theft prevention. The banana module captures visual evidence of the accident scene or potential theft incidents, providing valuable insight into the cause of the accident or identifying perpetrators. In summary, the propose project offers a comprehensive and innovative solution to address the challenges associated with vehicle security and emergency response. By leveraging advanced technology such as GPS, GSM, micro-controller logic, sensor technology, and camera functionality, the system ensures the safety and well-being of vehicle owners while contributing to a safer and more secure transportation environment.

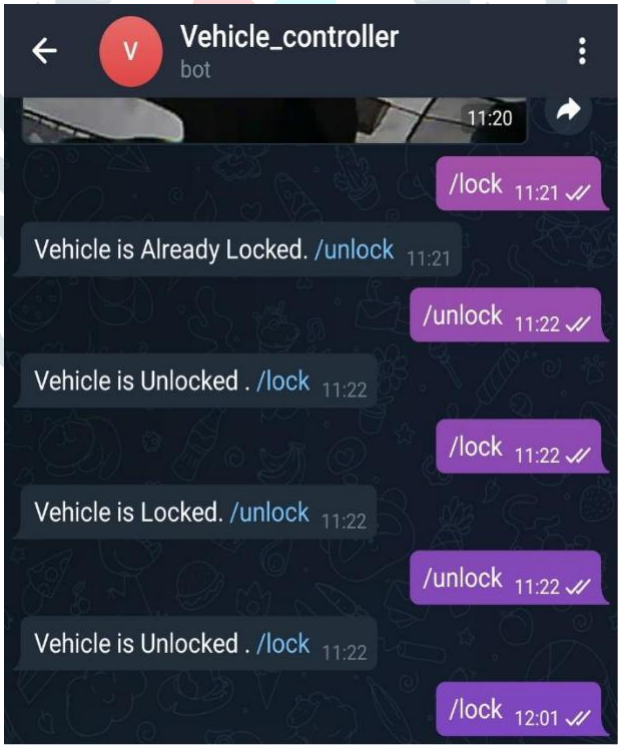

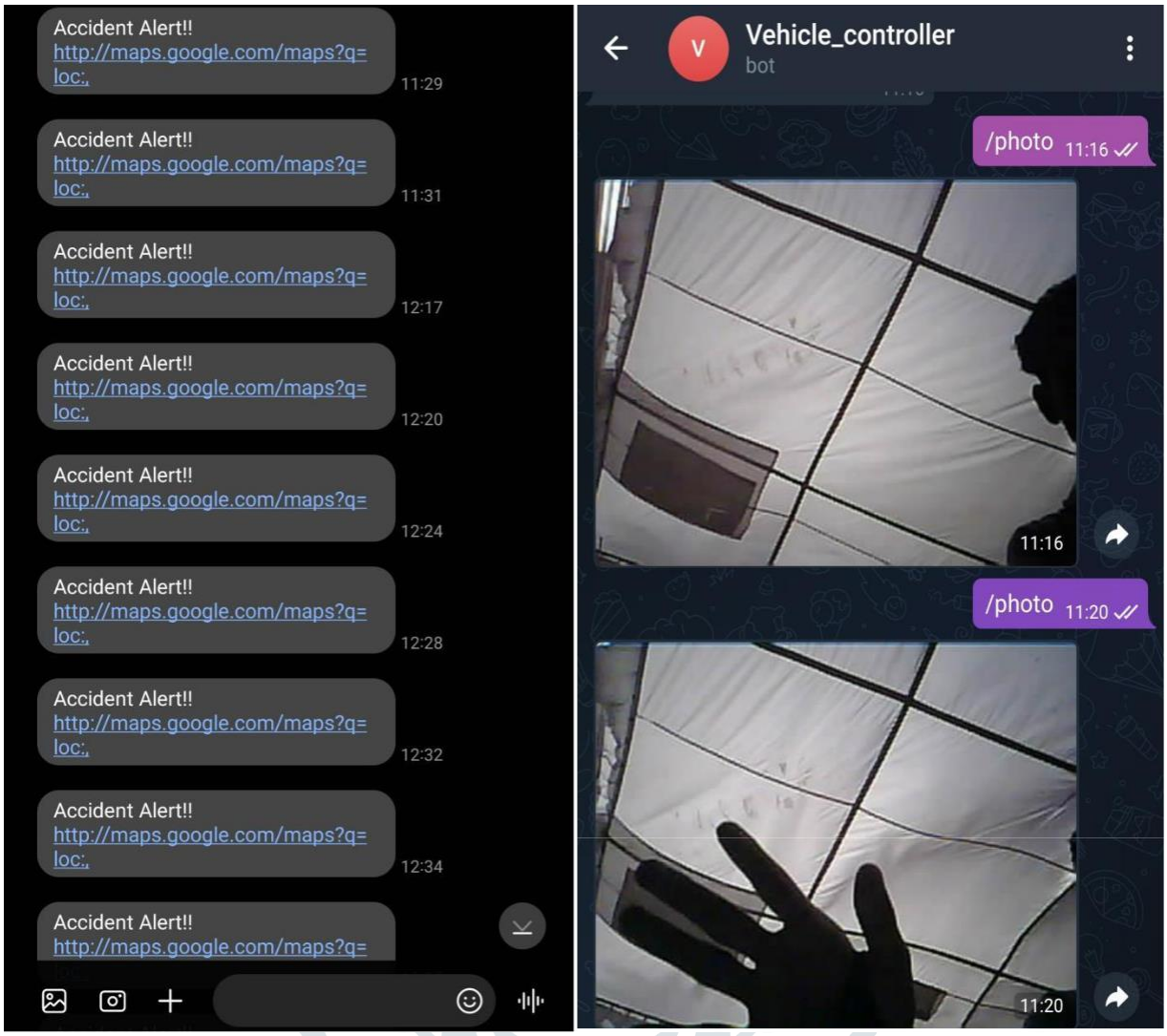

CONCLUSION AND FUTURE SCOPE

Every human life hold immeasurable value and should be safeguarded whenever possible! One critical aspect of ensuring this protection is the availability of emergency medical facilities, which can significantly reduce the number of fatalities resulting from accidents. However, there are situations where calling for help may not be feasible or timely an it is in these circumstances that the proposed project seeks to intervene?

The core objective of this project is to provide assistance's in situations where traditional means of calling for help are unavailable or ineffective. It aims to addressing the critical window of time immediately following an accident by swift determining whether an accident has occurred and assess the severity of the victim's injuries or the driver's condition. Upon identifying a serious accident, the system will automatically notify designated individuals with

urgent notifications such as "Accident Occurred. Help!!" Simultaneously, it will alert the rescue team, enabling them to respond promptly and reach the scene without delay!!!

Key to the effectiveness of this system is its ability to providing accurate and timely information, particularly regarding the exact location of the vehicle. Utilizing GPS technology, the system will transmit the vehicle's precise coordinates to an designated mobile application, ensuring that res-ponders can swift locate the accident site. Additionally, the system integrates a camera feature, which can play a vitals roles in determining the cause of the accident. This visual evidence can be invaluable for subsequent investigations and legally proceedings??

Moreover, the system serves as an effective tool for combating vehicle theft sensitively?? Through the mobile application, users have access to real-time updates on the vehicle's locations, enabling them to tracking and recover stolen vehicles efficiently. Should the vehicle still be in motion after its location has been identify, the owner can remotely immobilize it by deactivating the ignition through the mobile app?

In cases of severe accidents, where immediate medical attention is crucial, the system can play a pivotal role in facilitating prompt treatment for the victims! By providing live updates on the accident's location through the mobile application, emergency res-ponders can quick reach remote areas and administer life-saving medical care.

Furthermore, the system's capabilities can be enhancement through additional feature! For instance, integrating a database of police stations would enabling the system to notify law enforcement authorities promptly. Additionally, implementing dynamic tracking functionalities would allowing for the detection of stolen vehicles' routes and directions, with alerts automatically sending to nearby police stations. Moreover, an algorithm to intermittently activate the vehicle's headlights and taillights could serve as a visual alert to both law enforcement and the public-- aiding in the rapid identification and apprehension of suspects??

In conclusion, the proposed project represents a proactive and innovative approach to addressing the challenges associated with emergency response and accident prevention?? By leveraging technology such as GPS, camera systems, and mobile applications, the system aims to expedite rescue efforts, enhance vehicle security, and ultimately save lives? Through continuous refinement and expansive of its functionalities, it has the potential to become a valuable asset in ensuring the safety and well-being of individuals on the road?

REFERENCES

1. Chandra Shekar Ramaiah, S. Zahid Hussain, Yahya Al Belushi and Dr. S. Asif Hussain, "Smart Vehicle Security System For Defending Against Collaborative Attacks By Malware". 2016 3rd MEC International Conference on Big Data and Smart City
2. Vinoth Kumar Sada Gopan, Upendra Rajendran, and Albert Joe Francis, "Anti Theft Control System Design Using Embedded System", 2011 IEEE
3. Ms. Padmaja Agular, Prof. Nilesh Choubey and Prof Shyam P Dubey," Application On Anti Theft Control System", International Journal of Research In Science & Engineering Volume: 1 Issue: 4,153-65).
4. Akriti S., et al., “Intelligent Accident Management System using IoT and Cloud Computing,” 2nd International Conference on Next Generation Computing Technologies, Oct 2016.
5. Pratiksha and Rajesh G., “Proposed Model for the Smart Accident Detection System for Smart Vehicles using Arduino board, Smart Sensors, GPS and GSM,” International Journal of Emerging Trends and Technology in Computer Science, 2015.

6. Swetha B. , Shruti, Sushmita and Savita S. “Iot Based Vehchile Accident Detection and Tracking System With GPS Modem”, International Journal of Inovative Science and Research Technology, 2017 [4]. J. Mounika, N. Charanjit, B. Saitharun & B. Vashista, “Accident Alert and Vehicle Tracking System Using GPS and GSM”, 2021.

7. Swetha B. , Shruti, Sushmita and Savita S. “Iot Based Vehchile Accident Detection and Tracking System With GPS Modem”, International Journal of Inovative Science and Research Technology, 2017.

8. J. Mounika, N. Charanjit, B. Saitharun & B. Vashista, “Accident Alert and Vehicle Tracking System Using GPS and GSM”, 2021.

9. Tanushree Dalai, “Emergency Alert and Service for Automotives for India”, International Journal of Advanced Trends in Computer Science and Engineering (IJATCSE), Mysore, India, Vol.2, No.5, Pages: 08-12 (2013) Special Issue of ICETCSE 2013.

10. Montaser N. Ramadan, Mohammad A. AlKhedher, and Sharaf A. Al-Kheder “Intelligent anti-theft and tracking system for automobiles”, IEEE-2012 February 2012.

11. Akshay Agrawal, Anand Khinvasara, Mitali Bhokare, Sumit Kaulkar, Y.K. Sharma,“Accident Detection System Application”, International Journal of Emerging Technologies in Computational and Applied Sciences, pp.425-428, September-November, 2013.

12. Mithun Haridas.T.P, Naveen.R, Ananthanarayanan.V, Rajeswari.A, “Reliable and Affordable Embedded System Solution for Continuous Blood Glucose Maintaining System with Wireless Connectivity to Blood Glucose Measuring System”, IJCA Proceedings on Amrita International Conference of Women in Computing - 2013 AICWIC (2): pp 36-43, January 2013.

13. V. Dhana Raj, G. Vasu, S. Kanaka Durga, “Arm-7 based semi-autonomous vehicle” IEEE 2012.