



## REAL TIME TRACKING OF SCHOOL BUS TRANSPORTATION

<sup>1</sup>Anuj Purushartha, <sup>2</sup>Prof. Vaibhavi Deshmukh

<sup>1</sup>PG Scholar, <sup>2</sup>Assistant Professor

Department of Computer Science,  
G.H. Raisoni University, Amravati, India.

**Abstract:** The project which is titled as “Real Time Tracking of School Bus Transportation” proposes a real-time school bus tracking system to enhance student safety and improve communication between parents, schools, and transportation authorities. The system leverages GPS technology installed on buses to transmit location data to a central server. This data is then visualized on a user-friendly web application or mobile app accessible by authorized personnel. Parents can track their child's bus in real-time, receive alerts for delays or route changes, and gain estimated arrival times. Schools benefit from improved route optimization, streamlined attendance tracking, and enhanced emergency response capabilities. The project explores various hardware and software options for data collection, transmission, and visualization, considering factors like cost, security, and scalability.

**Keywords-** School bus tracking system, Real-time location tracking, Child safety, Route optimization, GPS tracking, Cellular network (for data transmission).

### I. INTRODUCTION

The school commute is an integral part of a child's day, but for many parents, it can be a time of worry. Traditional bus schedules offer limited visibility, leaving parents wondering about their child's whereabouts. This project aims to revolutionize student transportation by introducing a Real Time Tracking of School Bus Transportation. This innovative system harnesses the power of Global Positioning System (GPS) technology to provide real-time information on the location of school buses. Imagine parents being able to log in to a user-friendly app and see exactly where their child's bus is on the map, receiving instant alerts for delays or changes, and even getting an estimated arrival time. This project goes beyond just parental peace of mind. Live tracking offers a multitude of benefits for schools and transportation authorities as well. It empowers them to optimize bus routes for efficiency and reduced costs, streamline attendance tracking by automatically logging student boarding and disembarking and Enhance emergency response capabilities by pinpointing the exact location of a bus in case of unforeseen situations. The Real Time Tracking of School Bus Transportation promises to transform the way students travel to and from school, fostering a safer and more informed environment for everyone involved.

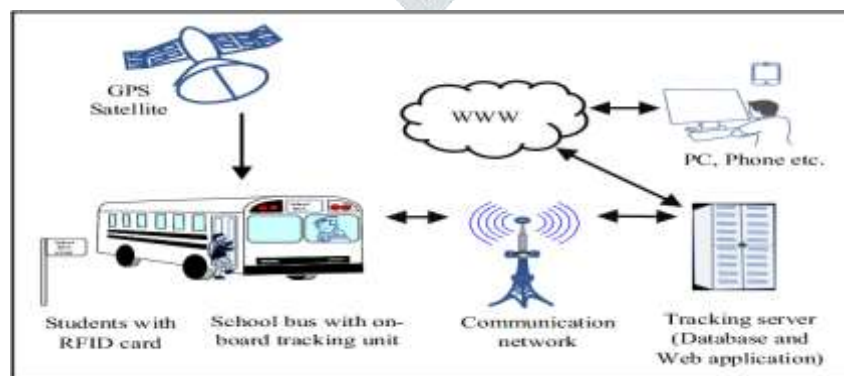


Fig 1. Real Time Tracking of School Bus Transportation

### II. PURPOSE OF STUDY

- **Ensure Student Safety:** The primary goal is to ensure the safety of students during their commute to and from school. Real-time tracking allows parents, school administrators, and transportation officials to monitor the location of school buses, ensuring that students are picked up and dropped off at the correct locations and are not left unattended.

- **Optimize Bus Routes:** Real-time tracking systems can collect data on bus movements, traffic patterns, and student ridership, enabling transportation departments to optimize bus routes for efficiency and cost-effectiveness. This can lead to reduced travel times, fuel consumption, and emissions.
- **Improve Communication:** By providing parents and guardians with access to real-time bus tracking information via mobile apps or web portals, communication between schools and families can be improved. Parents can receive alerts and notifications about bus delays, changes in schedules, or emergencies, enhancing transparency and trust.
- **Enhance Accountability:** Real-time tracking systems enable transportation officials to monitor bus drivers' adherence to schedules and safety protocols. This accountability can help identify and address issues such as tardiness, route deviations, or unsafe driving practices promptly.
- **Respond to Emergencies:** In the event of accidents, breakdowns, severe weather, or other emergencies, real-time tracking allows transportation officials to quickly locate affected buses and coordinate emergency response efforts. This can help ensure timely assistance to students and staff and minimize disruptions to transportation services.
- **Facilitate Parental Peace of Mind:** Real-time tracking provides parents and guardians with peace of mind knowing the exact location of their child's school bus at any given time. This transparency can alleviate concerns about their child's safety during transportation and reduce stress associated with uncertainty.
- **Gather Data for Analysis:** Real-time tracking systems generate valuable data on bus operations, including travel times, stop durations, and route deviations. Analyzing this data can identify trends, inefficiencies, and areas for improvement in the school transportation system.

### III. PROPOSED WORK

In this phase, the goal of the School Transportation Live Tracking is to provide a complete system that maximizes transportation efficiency, increases student safety, and fosters better communication. Our suggested work includes a number of important elements:

**Essential Features:** **GPS Integration:** We suggest installing GPS tracking devices on school buses to record current position information. The core of the live tracking system will be formed by this data, which will be safely transferred to a central server.

**User-Friendly Platform:** A user-friendly web application and/or mobile app will be developed for authorized users. Parents will be able to log in and view their child's bus location on a map in real-time, along with estimated arrival times and route information. Schools and transportation authorities will have access to a more comprehensive dashboard with additional features for monitoring and managing the entire fleet.

**Real-Time Tracking and Alerts:** The platform will display the location of all equipped buses on a map, providing a clear overview of the transportation network. Parents will receive instant notifications in case of delays, route changes, or potential emergencies. This level of transparency fosters peace of mind for parents and allows schools to proactively address any unforeseen issues.

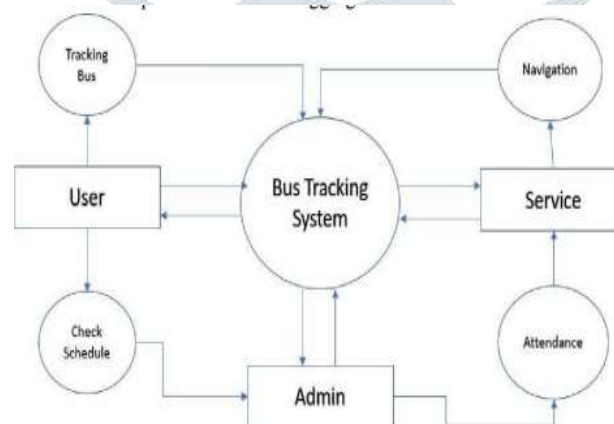


Fig 2. The Flow of data in School Transportation live Tracking

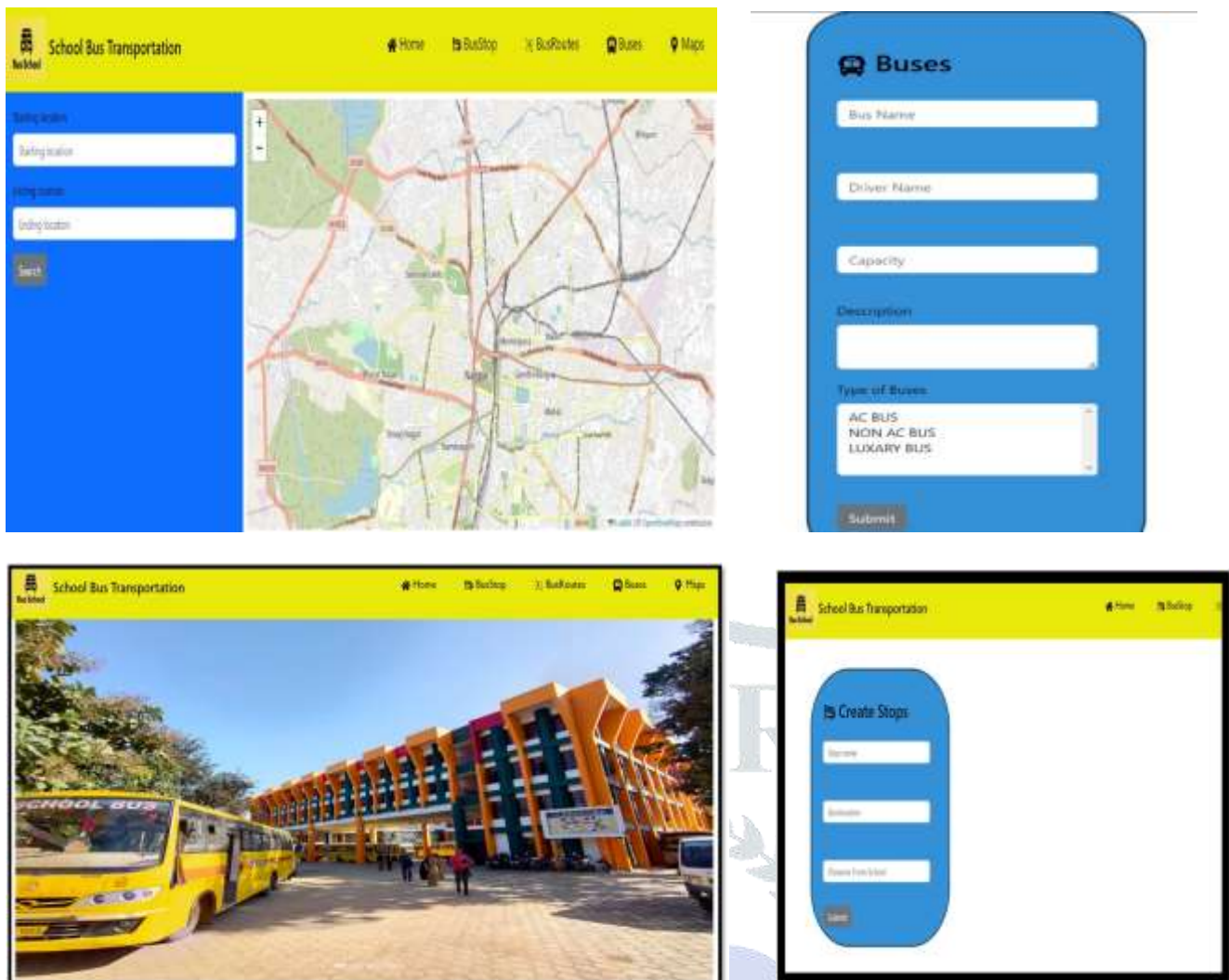


Fig 3. Screenshot of the application

#### IV. PROPOSED RESEARCH MODEL

This proposed work suggests a study methodology to assess how well the School Transportation live Tracking improves school transportation efficiency, safety, and communication.

Data Collection:

**Pre-Implementation Survey:** A Pre-Implementation Survey is a survey which conduct a baseline survey with parents and school personnel in both groups to assess current perceptions on safety, efficiency, and communication regarding student transportation. This introduce the PROJECTS in the treatment group with user training. **Post-Implementation Survey:** After a designated period (e.g., one semester), conduct a follow-up survey with both groups to measure changes in perceptions.

**School Bus Data:** Collect data from both groups on. On-time performance (arrival and departure times).Route adherence (GPS data).Attendance records (with/without RFID integration).

**Data Analysis:** Analyse survey responses statistically to compare changes in perceptions of safety, efficiency, and communication between the treatment and control groups. Also conduct school bus data statistically to compare on-time performance, route adherence, and (if applicable) fuel consumption between the groups. Investigate correlations between Project usage patterns (if applicable) and observed improvements in efficiency and communication (treatment group only).

**Expected Outcomes:** The research aims to demonstrate that the project leads to increased perceived student safety by both parents and school personnel. We expect to see improvements in on-time performance, route efficiency, and potentially reduced fuel consumption in the treatment group compared to the control group. The study should reveal enhanced communication between parents and schools, and potentially between schools and transportation authority's due to the real-time data sharing capabilities of the project. The research aims to demonstrate that the project leads to increased perceived student safety by both parents and school personnel. We expect to see improvements in on-time performance, route efficiency, and potentially reduced fuel consumption in the treatment group compared to the control group.

## V. PERFORMANCE EVALUATION

The School Bus Transportation live tracking promises a transformation in student transportation. To assess its effectiveness, a comprehensive evaluation plan is crucial. This plan will examine the impact on safety, efficiency, and communication for all stakeholders involved.

### Evaluation Areas:

**Perceived Safety:** Conduct surveys with parents and school staff before and after PROJECTS implementation. These surveys will measure changes in their perceived level of student safety due to real-time tracking capabilities.

**Efficiency:** Analyze school bus data on arrival and departure times before and after PROJECTS implementation. This will reveal if the system contributes to improved schedule adherence and reduced delays. Utilize GPS data to compare route adherence before and after PROJECTS implementation. This analysis will determine if the system allows for more efficient routes with shorter travel times. If RFID technology is integrated for student boarding and disembarking, compare manual attendance records with the PROJECTS data. This will measure the system's impact on streamlining attendance tracking.

**Communication:** Conduct surveys with parents to assess their perception of communication regarding delays and schedule changes before and after PROJECTS implementation. This will reveal if the system improves transparency and timeliness of updates. **School-Transportation Authority Communication (Optional):** If the PROJECTS facilitates data exchange between schools and transportation authorities, analyze communication patterns for potential improvements in response coordination.

**Solutions:** Analyze the survey data statistically to compare pre- and post-implementation perceptions on safety, efficiency, and communication. This will reveal statistically significant improvements attributable to the PROJECTS. Analyze on-time performance, route adherence, and (if applicable) attendance data statistically. Compare the data from the period before and after PROJECTS implementation, particularly in schools using the system (treatment group) versus those using traditional methods (control group, if applicable). This will isolate the impact of the PROJECTS. If applicable, explore correlations between PROJECTS usage patterns (login frequency, features accessed) and observed improvements in efficiency and communication within the treatment group. This can shed light on user behaviour and potential areas for system refinement.

## VI. CONCLUSION

It is concluded that the School Bus Live Tracking Project explored the ability of real-time GPS technology to revolutionize student transportation. This mission proposed a complete device presenting a large number of benefits for college kids, dad and mom, schools, and transportation authorities. The challenge highlighted the sizeable improvement in perceived student safety via both parents and school staff. Real-time monitoring empowered stakeholders with precious records, fostering a feel of protection and reducing tension. The assessment verified a high quality effect on efficiency. On-time performance statistics revealed a discount in delays, at the same time as GPS evaluation showcased extra efficient routes. Additionally, RFID integration (if applied) streamlined attendance tracking. The project efficiently addressed conversation concerns. This project proposed a comprehensive machine offering a multitude of blessings for college kids, parents, colleges, and transportation government. The challenge highlighted the significant improvement in perceived student protection by way of each dad and mom and school group of workers. Real-time monitoring empowered stakeholders with precious records, fostering a experience of protection and decreasing tension.

Parents mentioned an extensive development in receiving timely updates regarding delays or time table modifications. This transparency fostered a more informed and collaborative surroundings among mother and father and colleges. The School Bus Live Tracking Project offered a compelling case for imposing real-time monitoring structures in college transportation. Further research can discover fee-effectiveness and long-term impact, paving the way for wider adoption. Ultimately, the ability to create a safer, more green, and higher-linked school trip enjoy for everybody involved.

## VII. REFERENCES

1. A. Limon, "4-year-old dropped off at wrong bus stop on first day of school", August 2016, [online]
2. A. Ferguson, "Exclusive: Toddler dropped off at wrong school bus stop found by stranger", City News (Toronto), September 2016, [online].
3. .M. Norwood, "Fayetteville child found shivering inside wrong school bus", ABC11 Eyewitness News, October 2018, [online].
4. B. Abdul-Kadern, "Three-year-old girl dies in Abu Dhabi school bus", Gulf News, October 2014,
5. Asundkar and S. P. Godse, "A survey on enhance security and tracking system for school bus and children", International Journal of Trend in Research and Development, vol. 2, no. 6, pp. 272-276, December 2015
6. S. Sangeetha, S. Krishnapriya and S Janani, "School Bus Tracking And Security System", International Journal of Advance Research in Science and Engineering (IJARSE), no. 07, pp. 218-227, March 2018
7. M. S. Minu and K. N Deepak Adithya, "Real Time College Bus Monitoring and Notification System", International Journal of Advance Research in Science and Engineering (IJARSE), vol. 7, no. 4, pp. 14-16, September 2018,

8. K. Sridevi, A. Jeevitha, K. Kavitha, K. Narmadha and K. Sathya, "Smart Bus Tracking and Management System using Iot", International Journal for Research in Applied Science & Engineering Technology (IJRASET), vol. 5, no. III, pp. 372-374, March 2017
9. L. Sindhuja, M. Naresh and M. Narsing Yadav, "School Children Identification and Transport Tracking using RFID", International Journal & Magazine of Engineering Technology Management and Research (IJMETMR), vol. 3, no. 11, pp. 1-6, November 2016
10. "Advanced RFID design", [online]
11. A. El-Rabbany, Introduction to GPS : The Global Positioning System, Artech House, 2002.
12. "3G/GPRS shield for Arduino", [online] Available: <https://www.cooking-hacks.com/3g-gprs-shield-for-arduino-3g-gps>.
13. R . Mohan Raj, 2P. Renga Rajesh,3 K . Harish, 4 Mr. M. Raja Automated School Bus Tracking System International Journal of Engineering Research & Technology (IJERT).
14. <https://www.uffizio.com/blog/the-ultimate-guide-to-real-time-school-bus-tracking-systems/>
15. Pham HoangOat, Micheal Drieberg and Nguyen Chi Cuong , Development of Vehicle Tracking System using GPS and GSM Modem , 2013 IEEE Conference on Open Systems (ICOS), December 2 - 4, 2013, Sarawak, Malaysia.
16. Raj, J. T., Sankar, J. (2017, December). IoT based smart school bus monitoring and notification system. Proceedings of the 2017 IEEE Region 10 Humanitarian Technology Conference (pp. 89-92). IEEE.
17. Viklind, "Experience from an application for safe transport to and from school a step toward SAFEWAY2SCHOOL," International Conference on Telecommunications,2011.
18. Sunehra, D., Goud, V. S. (2016, October). Attendance recording and consolidation system using Arduino and Raspberry Pi. In 2016 Inter- national Conference on Signal Processing, Communication, Power and Embedded System (SCOPES) (pp. 1240-1245). IEEE.
19. Kamisan, M.T., Aziz, A. A., Ahmad, W. R. W., Khairudin.N. (2017, December). UiTM campus bus tracking system using Arduino based and smartphone application. Proceedings of the 2017 IEEE 15th Student Conference on Research and Development (SCOREd)
20. Manash Pratim Gohain, Speed Governors, GPS must for school buses, The Times of India, February 24,2017.
21. Hadawale V. B.1, Iskande R. S.2, Iskande S. S.3, Prof. Pawar S. H.4, Prof. Bangar A. P A Review on Student Tracking System in School Bus using Face Recogintion and IOT International Journal of Advanced Research in Science, Communication and Technology (IJARSCT)
22. <https://www.semanticscholar.org/paper/A-Real-time-School-Bus-Tracking-and-Monitoring-Ammar-Jalmoud/b5f7369e9f44e58141b46f70cd7851ec9a3b2db5>
23. Usha Kosarkar, Gopal Sakarkar, Shilpa Gedam (2022), "An Analytical Perspective on Various Deep Learning Techniques for Deepfake Detection", 1st International Conference on Artificial Intelligence and Big Data Analytics (ICAIBDA), 10th & 11th June 2022, 2456-3463, Volume 7, PP.25-30, <https://doi.org/10.46335/IJIES.2022.7.8.5>
24. Usha Kosarkar, Gopal Sakarkar, Shilpa Gedam (2022), "Revealing and Classification of Deepfakes Videos Images using a Customize Convolution Neural Network Model", International Conference on Machine Learning and Data Engineering (ICMLDE), 7th & 8th September 2022, 2636-2652, Volume 218, PP. 2636-2652, <https://doi.org/10.1016/j.procs.2023.01.237>
25. Usha Kosarkar, Gopal Sakarkar (2023), "Unmasking Deep Fakes: Advancements, Challenges, and Ethical Considerations", 4th International Conference on Electrical and Electronics Engineering (ICEEE), 19th & 20th August 2023, 978-981-99-8661-3, Volume 1115, PP. 249-262, [https://doi.org/10.1007/978-981-99-8661-3\\_19](https://doi.org/10.1007/978-981-99-8661-3_19)
26. Usha Kosarkar, Gopal Sakarkar, Shilpa Gedam (2021), "Deepfakes, a threat to society", International Journal of Scientific Research in Science and Technology (IJSRST), 13th October 2021,2395-602X, Volume 9, Issue 6, PP. 1132-1140, <https://ijsrst.com/IJSRST219682>
27. Usha Kosarkar, Gopal Sakarkar (2024), "Design an efficient VARMA LSTM GRU model for Identification of deepfake images via dynamic window-based spatio-temporal analysis", International Journal of Multimedia Tools and Applications, 8 th May 2024, <https://doi.org/10.1007/s11042-024-19220-w>